

Brittany



HOME SWEET HOME...

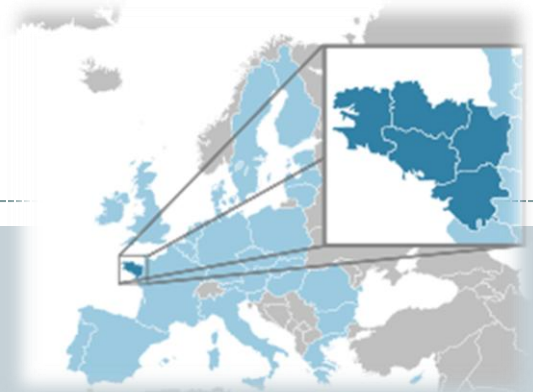


Quick question



- Who has already been in Brittany ?
- Where exactly ?
- Why ?
- How did you find it ?

Geography



- West coast of France (isolated)
- 4 regions inside
 - Ille-et-Vilaine, Côtes d'Armor, Finistère, Morbihan
- 3 billion of people
- Soft climate (coast)
- Rich vegetation
- Seas (Atlantic ocean, Channel, North Sea)



History




- Old celtic country (Vikings)
- Dukedom managed independently (British and French Kingdoms influences)
- Foreign country under french royalty since 1532 (Anne de Bretagne engaged with Charles VIII and then Louis XII)
- Division in 5 regions in 1790 (after french Revolution)



History

The 5 departments
created in Brittany
after french
Revolution





Economy



- Agriculture and farming
 - Cauliflower
 - Artichoke
 - Pork
- Fishing
- Aircraft manufacturing (Saint-Nazaire, Nantes)
- Shipbuilding (Brest, Lorient)
- Tourism






Economy

Restauration of the
« Marie-Fernand »
in Brest






Symbols



- Weather = rain
- Flag : « Gwenn ha du »
- Hermine
- Triskell





Symbols (2)



- Kouign-amann
- Crêpes
- Chouchen
- Breizh-cola
- Cider



Different kinds of crêpes




Sweet crêpe



Salty crêpe (buckwheat)



Music



- Traditionnal celtic music
- Festivals (Interceltic of Lorient, « Vieilles charrues »)
- Fest-noz with Bagad (Lann-Bihoué)
- Bagpipes (« Biniou »)
- Bombardon





Music

Bagpipes in a Bagad

[Demo](#)



Language



- French = administrative language and most spoken
- Breton (« Brezhoneg ») from Wales
- 3rd celtic language in the world (welsh, irish)
- « Skol diwan »
- Bilingual roads signs



End of presentation



DO YOU HAVE ANY QUESTIONS ?

Snack's served !



MIAM !!!!